

**Directions to Suncor refineries Visitor and Training Center  
3875 E. 56th Ave, Commerce City**

**From points north:**

Take I-25 or CO 36 to I-270, going east.

Go 3 miles and take exit #2A to southbound Vasquez Blvd (US 85 & CO 2).

Turn right at the first light – BEFORE Colorado branches off from Vasquez – onto 56<sup>th</sup> St.

Go about 0.3 mile and cross a railroad track – right after you cross the railroad track, turn right. (There is a small sign for Suncor visitors and contractors.) You may pass railroad cars on your right as you enter. Look for the trailer on the left. You can park right in the area of the trailer.

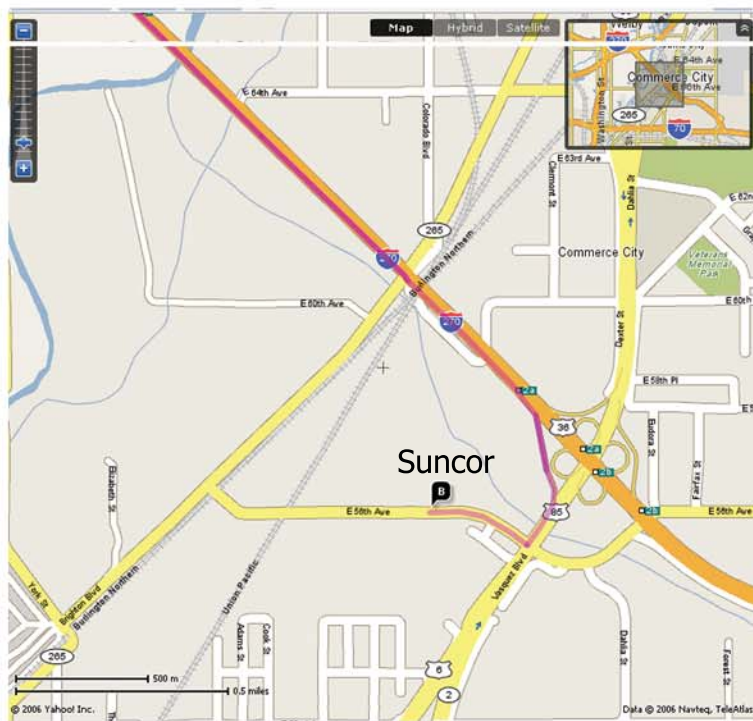
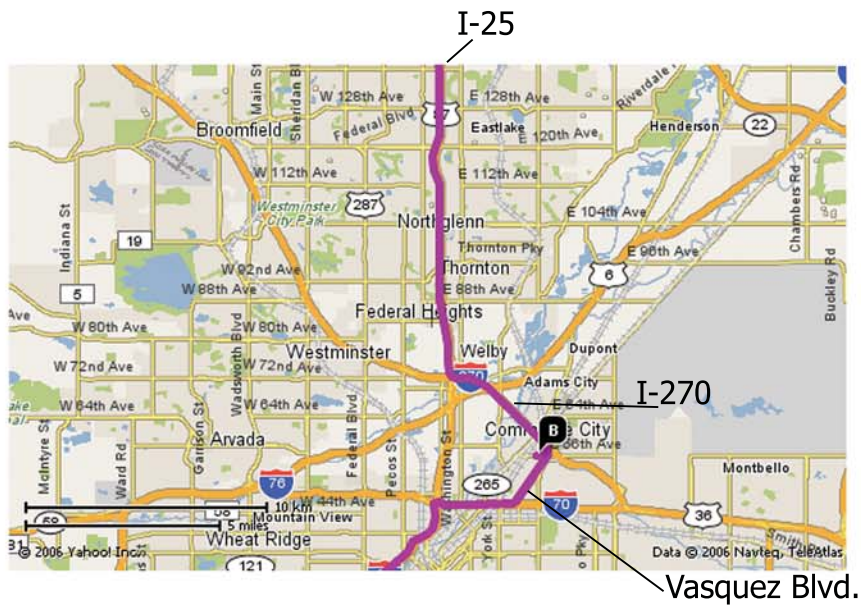
**From points south:**

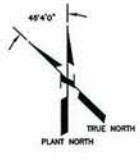
Take I-25 north to I-70, and go east on I-70.

After a little under three miles, take exit #276A toward Vasquez Blvd. Turn left to go north on Vasquez Blvd.

After about 1.3 miles and right after Colorado joins Vasquez, turn left at the traffic light onto 56<sup>th</sup> St. (This will be just before the interchange with I-270.)

Go about 0.3 mile and cross a railroad track – right after you cross the railroad track, turn right. (There is a small sign for Suncor visitors and contractors.) You may pass railroad cars on your right as you enter. Look for the trailer on the left. You can park right in the area of the trailer.





COLORADO BLVD.

I-270

NORTH GATE

5801 BRIGHTON BLVD.

SECURITY GATE

BRIGHTON BLVD.

SECURITY GATE

MAIN GATE

WEST GATE

EAST GATE

TRAINING CENTER  
3875 E. 56TH AV.

From Hwy 2

E. 56TH AVE.

SOUTH GATE

CONSTRUCTION GATE

EMERALD CITY TRLRS

SOUTH PARKING LOT  
5405 BRIGHTON BLVD.

OVERALL FACILITY MAP

YORK STREET

